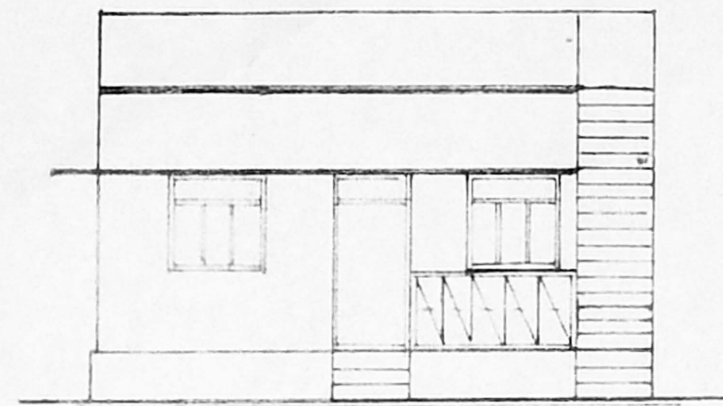


PLAN SHOWING THE PROPOSED CONSTRUCTION OF A RESIDENTIAL BUILDING AT PLOT NO 51, GIRIJA NAGAR 3RD STREET, IN S.NO 72/2 OF ERNAVOOR VILLAGE, THIRUVOTTIYUR MUNICIPALITY LIMIT, ERNAVOOR, CHENNAI-57.

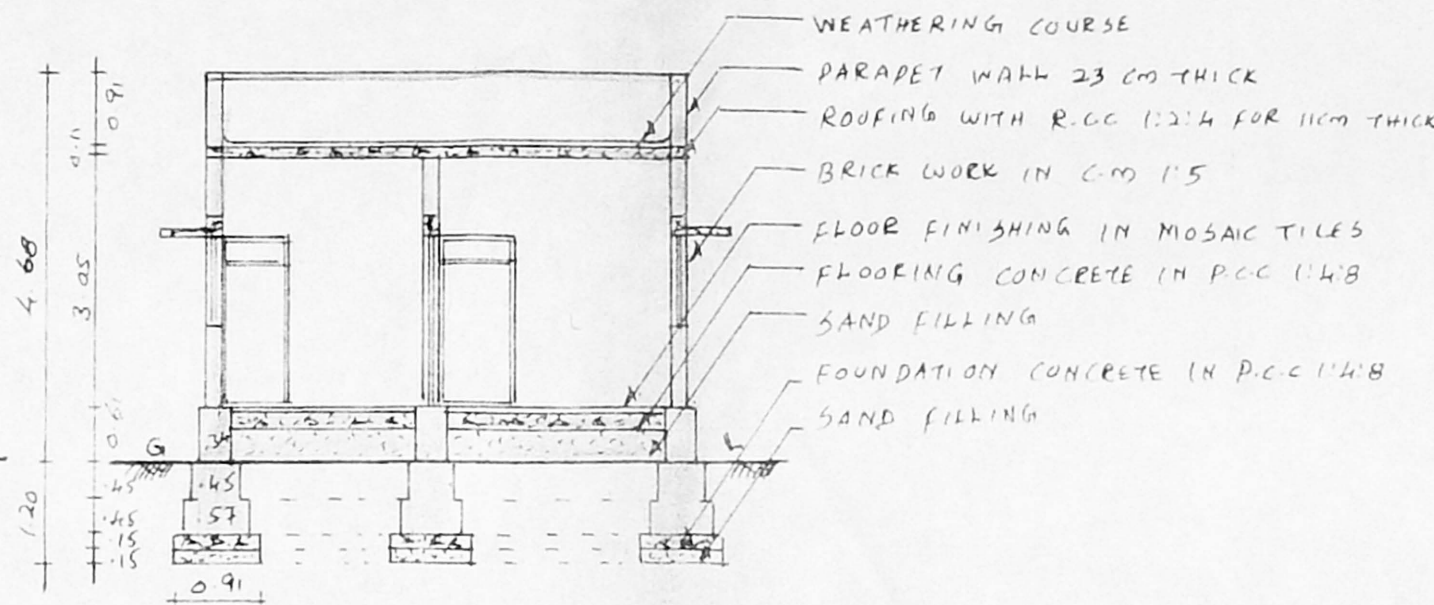


OWNER: MR. K. UDAYA KUMAR

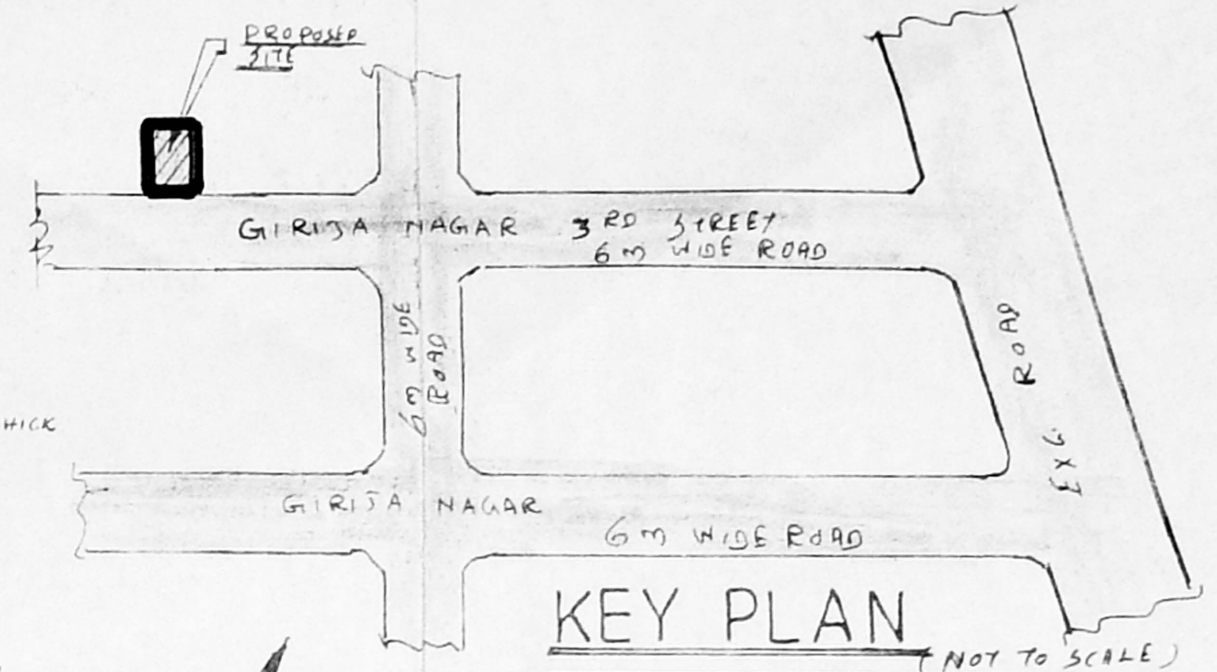
SCALE: 1:100



ELEVATION



SECTION ON "AB"



KEY PLAN (NOT TO SCALE)



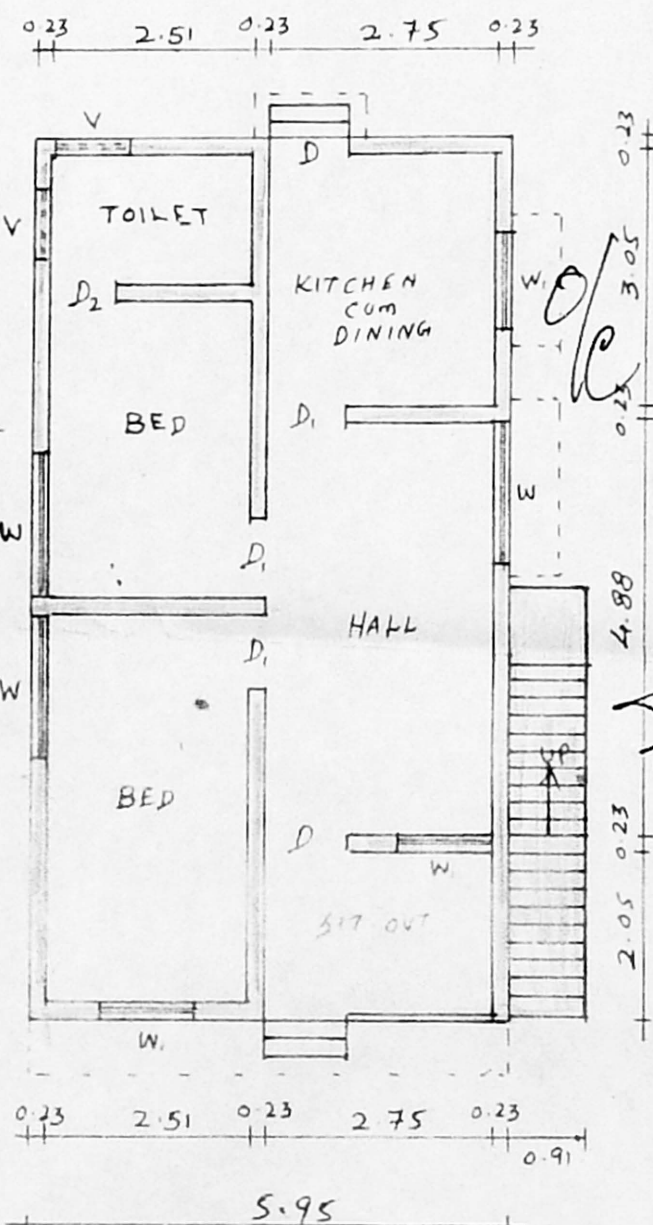
JOINERY DETAILS

D - DOOR	1.00 X 2.13
D ₁ - DOOR	0.91 X 2.13
D ₂ - DOOR	0.76 X 2.13
W - WINDOW	1.83 X 1.22
W ₁ - WINDOW	1.22 X 1.22
V - VENTILATOR	0.91 X 0.61

SITE AREA	120.00 Sq.m
PRO. CONSTRUCTION AREA	63.49 Sq.m
PLOT COVERAGE	53 %
F.S.I	0.53

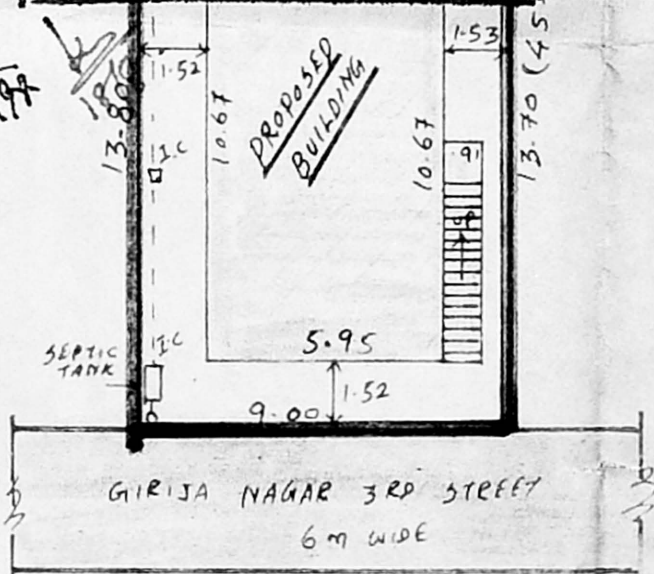
PROPOSAL PLOT BOUNDARY
EXG. ROAD

NOTE
ALL MEASUREMENTS ARE IN METRES
SITE PLAN REFER TO AS PER TOWN SURVEY
FIELD REGISTER EXTRACT COPY



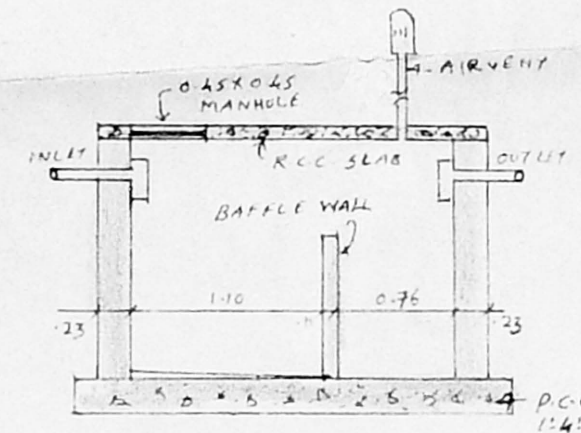
PLAN

A/25348/170/98
Planning Permit No. 170/98
APPROVED
SUBJECT TO THE CONDITIONS IN THIS OFFICE LETTER.
No. A/9834/98 Date 8-98
FOR MEMBER SECRETARY
CHENNAI METROPOLITAN
DEVELOPMENT AUTHORITY
CHENNAI - 600 008.



SITE PLAN

(SCALE 1:200)



SECTION OF SEPTIC TANK

S. Murali,
Licensed Surveyor

K. Udaya Kumar,
(K. UDAYA KUMAR)
OWNER

Thiruvottiyur Municipality
Madhavaram Municipality
Off. 188, T. H. Rd. Ms-19.
Resi 6-D, Am. garden Ist. St.
Thiruvottiyur, Madras-19.